






**City of Peekskill Natural Resources Inventory - Aerial Map**

-  Municipal Boundary
-  Railroads
-  Streams
-  Waterbodies
-  Wetlands (NWI)

The Peekskill Conservation Advisory Council (CAC) is producing this Inventory to provide a baseline of information for helping town officials, developers, and residents make informed and environmentally sound land use decisions.

**Data Sources**

Westchester County Geographic Information Systems (GIS) Westchester County Major Lakes (2004 Base Map Project), Westchester County Rail Lines - 2018, Westchester County Streams 2018.

NYS Office of Information Technology Services: Municipal boundaries (2018), Hudson River Estuary Shoreline - New York State (NYSDEC) 2004, Street Segment GDB - National Geospatial Data Asset (NGDA), 2019

National Wetlands Inventory 2015.

Digital Orthoimagery 2018 of Westchester County (supplied by Westchester County), New York State Plane, NAD 83

This Map was created 2019 for the City of Peekskill Conservation Advisory Council.

